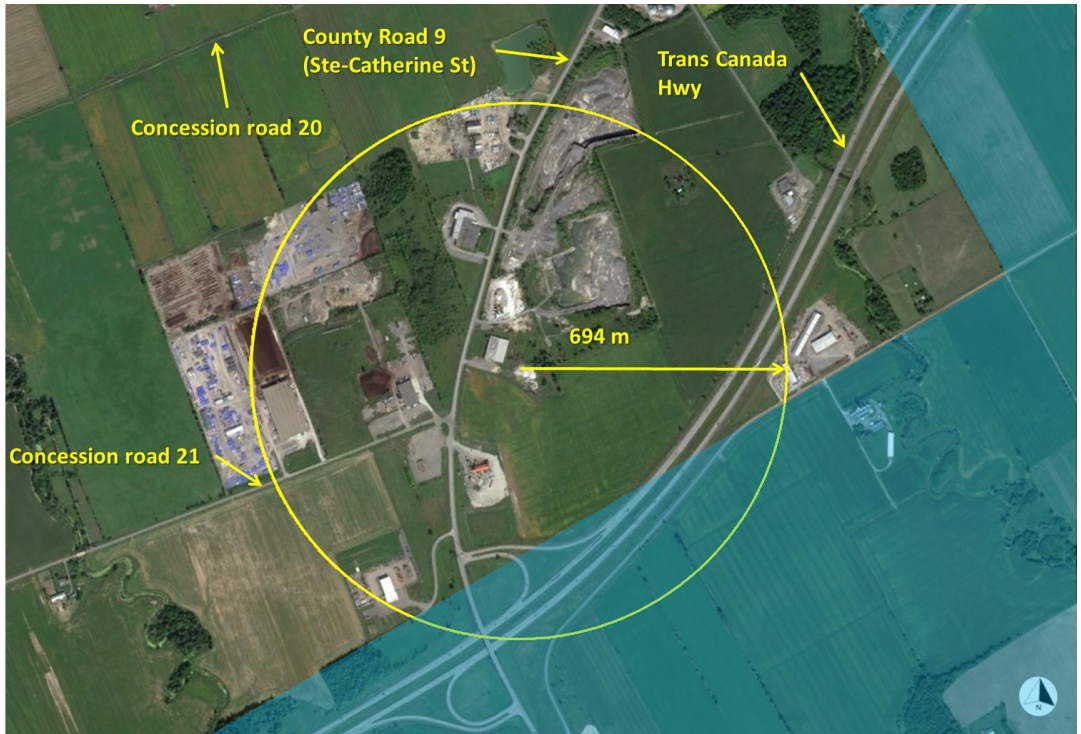


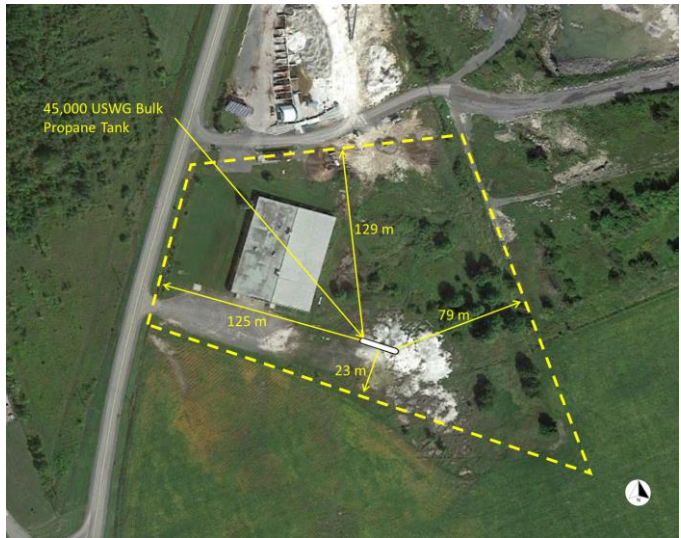
# Hazard Distance = 694 m



(Google 2019)

Note: Area Highlighted is in The Township of North Glengarry  
Remaining area is in The Nation Municipality

## Largest Vessel Setback From Property Lines



(Google 2019)

**GPS co-ordinates:**  
507,947 m Easting and 5,021,780 m Northing, Zone 18T

**Municipalities within the Hazard Distance:**  
The Nation Municipality (United Counties of Prescott & Russell)  
North Glengarry Township (United Counties of Stormont, Dundas & Glengarry)

**Municipal Officials:**  
Josée Brizard - Chief Administrative Officer / Clerk, The Nation Municipality  
958 Route 500 West  
Casselman, Ontario  
K0A 1M0

Mélissa Cadieux – Clerk, United Counties of Prescott & Russell  
59 Court Street,  
P. O. Box 304  
L'Orignal, Ontario  
K0B 1K0

Sarah Huskinson - Chief Administrative Officer / Clerk, Township of North Glengarry  
90 Main Street  
P.O. Box 700  
Alexandria, Ontario  
K0C 1A0

Helen Thomson - Director of Council Services / Clerk, United Counties of SD&G  
26 Pitt Street  
Cornwall, Ontario  
K6J 3P2


**Facility Municipal Address:**  
5697 Ste-Catherine Street,  
St-Isidore (The Nation Municipality), Ontario

**Facility Legal Description:**  
CON 20 PT LOT 7 INCL; RP 46R-881 PART 2 INCL; RP 46R-4725 PART 1



**Stirling Engineering Inc.**

P.O. BOX 313 INGLSIDE  
ONTARIO K0C1M0  
TEL: 613-362-7847  
FAX: 613-537-8523  
www.stirlingengineering.ca



PROJECT: Level 2 Risk and Safety Management Plan Propane Levac Propane Inc. The Nation Municipality, Ontario		TITLE: Supplementary Drawing for TSSA Advisory FS-162-09	
PROJECT No: 18061	REV: 00	DRAWN BY: T. McRae	SHEET 1 OF 1
DATE: November 11, 2019	SCALE: N.T.S.	DWG No: 18061-SK-003	